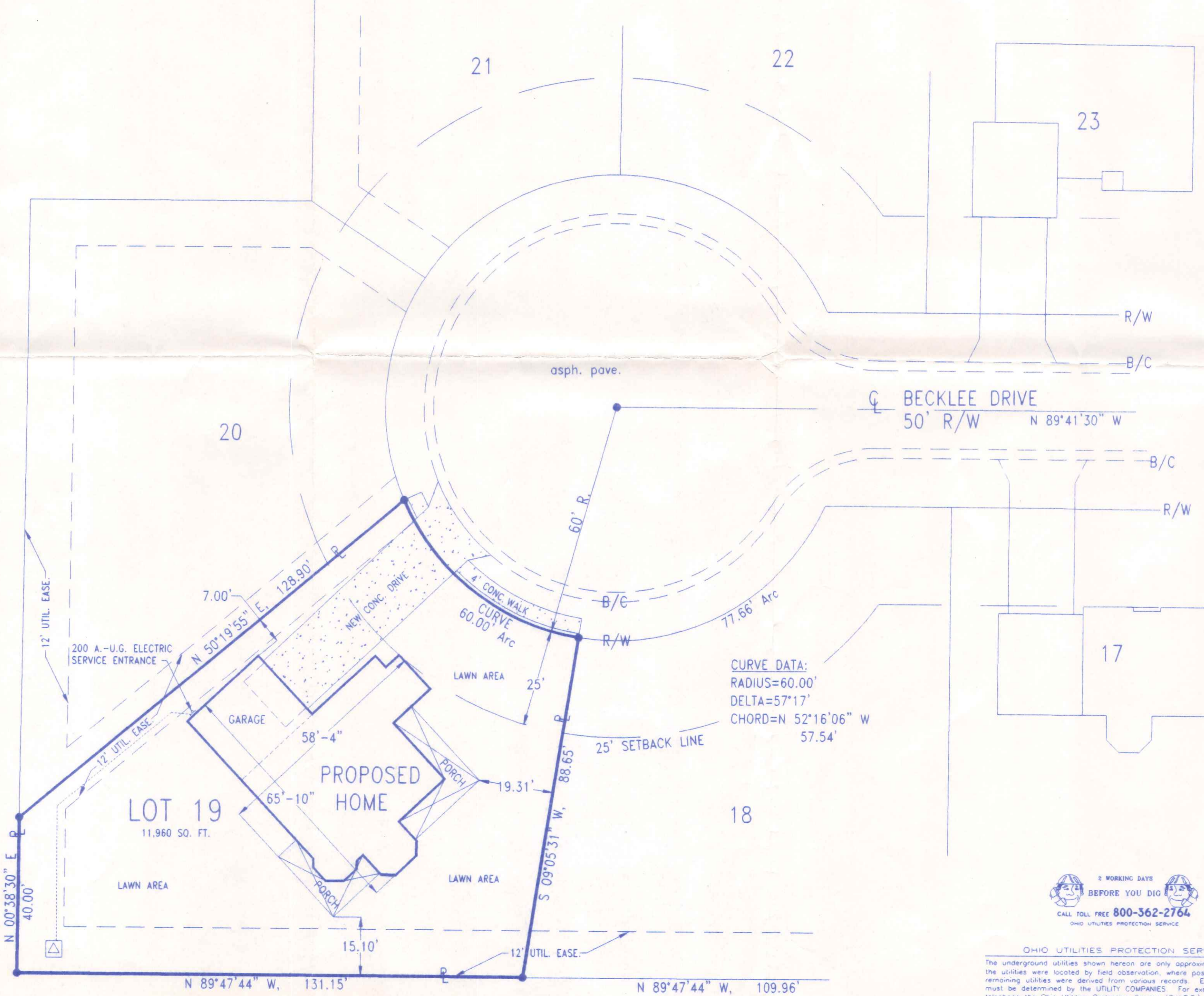
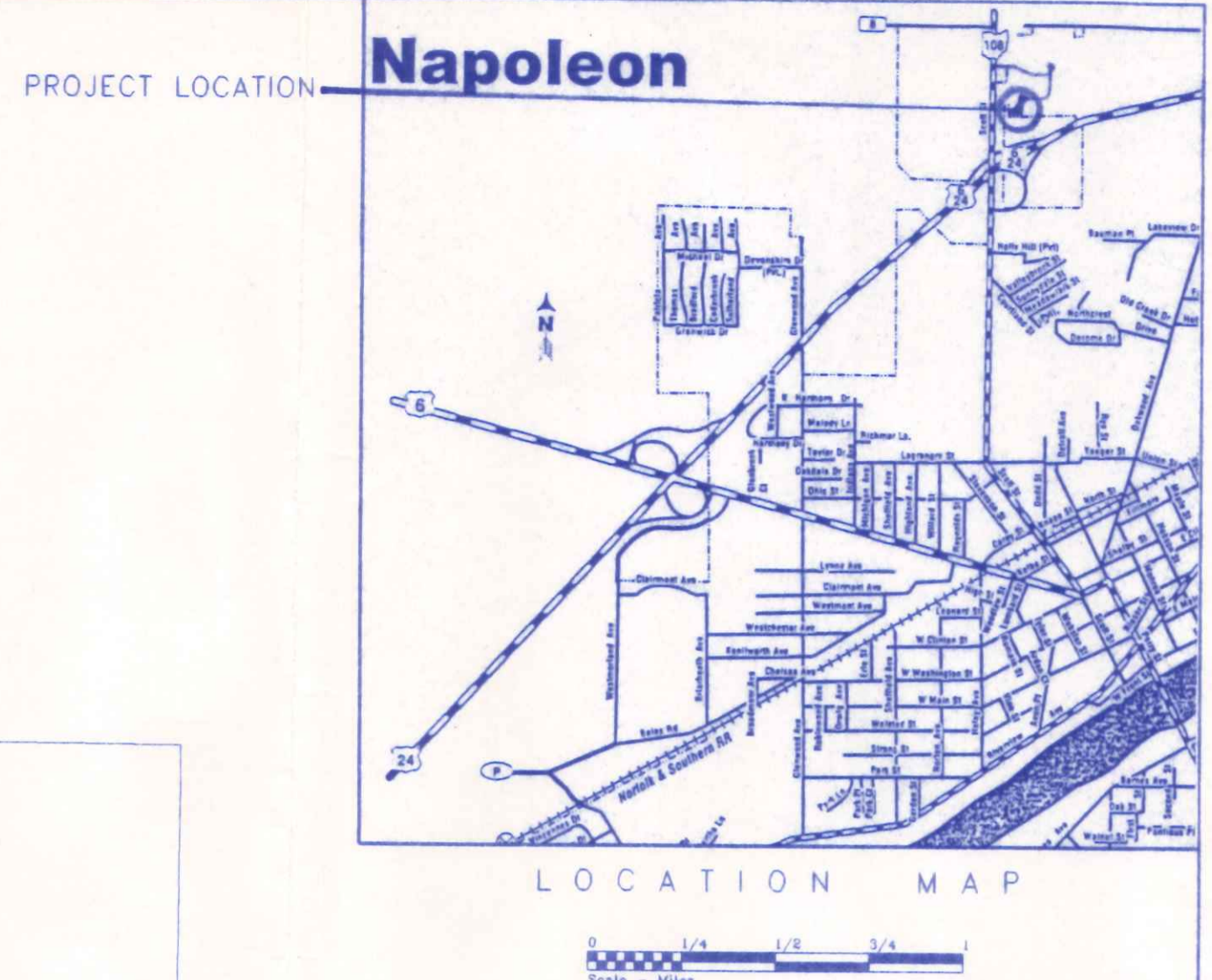



DRIVE APPROACH & GARAGE ELEVATION DETAIL
NO SCALE



SITE LOCATION PLAN
FOR
LOT NO. 19
VAN HYNING ESTATES SUBDIVISION
FIRST ADDITION
CITY OF NAPOLEON, NAPOLEON TWP.
HENRY COUNTY, OHIO



OHIO UTILITIES PROTECTION SERVICE
The underground utilities shown hereon are only approximate. Some of the utilities were located by field observation, where possible, and the remaining utilities were derived from various records. Exact locations must be determined by the UTILITY COMPANIES. For exact locations, telephone the Ohio Utilities Protection Service (O.U.P.S.) toll free at 1-800-362-2764. (Telephone 2 working days before any digging.)

BECK CONSTRUCTION CO	
COUNTY ROAD M 419/592-8307	NAPOLEON, OHIO
DIRECTORY: C:\BECK\VANHYNING	DRAWN BY: R.D.S.
FILE NAME: LOTS 17-19	REVISED:
LOT 19, VAN HYNING ESTATES	SCALE: 1" = 20'
SITE PLAN	DATE: FEBRUARY 1998
	DRAWING NUMBER: S-1